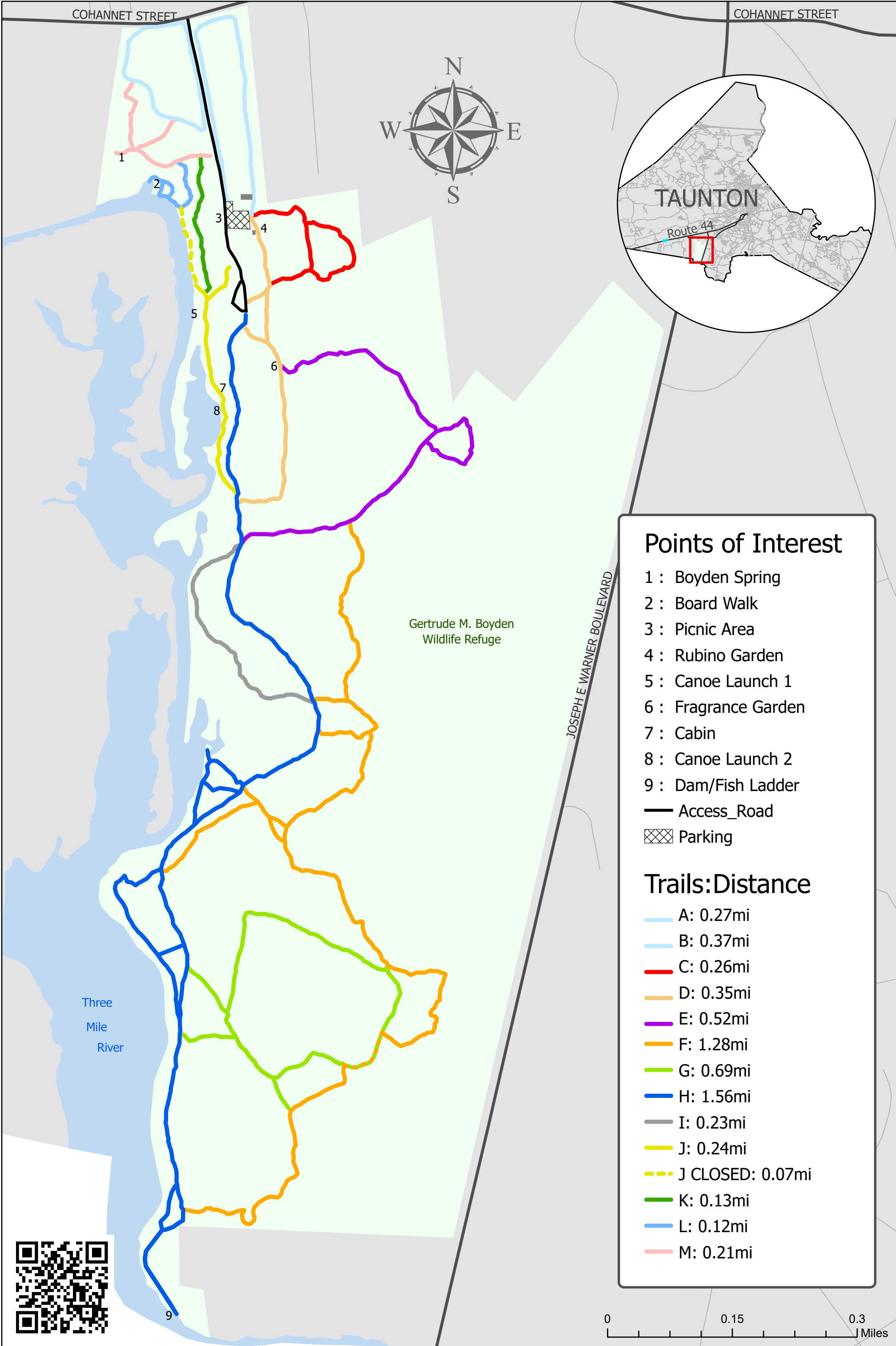



# Gertrude M. Boyden Wildlife Refuge

1298 Cohannet St, Taunton, MA




### Points of Interest

- 1 : Boyden Spring
- 2 : Board Walk
- 3 : Picnic Area
- 4 : Rubino Garden
- 5 : Canoe Launch 1
- 6 : Fragrance Garden
- 7 : Cabin
- 8 : Canoe Launch 2
- 9 : Dam/Fish Ladder

— Access\_Road  
 ☒ Parking

### Trails:Distance

- A: 0.27mi
- B: 0.37mi
- C: 0.26mi
- D: 0.35mi
- E: 0.52mi
- F: 1.28mi
- G: 0.69mi
- H: 1.56mi
- I: 0.23mi
- J: 0.24mi
- J CLOSED: 0.07mi
- K: 0.13mi
- L: 0.12mi
- M: 0.21mi



Map created by Joseph Osborne, Bridgewater State University, Geography 2021 using ArcGIS® software by Esri. Trail GPS data collected by Joseph Osborne and Dan Rezendes. MassGIS (Bureau of Geographic Information), Commonwealth of Massachusetts. EOTSS data includes L3 Parcel, MassDOT Roads, and MA Town Boundaries Layers. Updated 08Jun2022.